

The Lake Lothing (Lowestoft) Third Crossing Order 201[*]



Lake Lothing
**THIRD
CROSSING**

Document SCC/LLTC/EX/136: Classifications of Roads Plan

Planning Act 2008

**The Infrastructure Planning (Applications: Prescribed Forms and Procedure)
Regulations 2009**

The Infrastructure Planning (Examination Procedure) Rule 2010

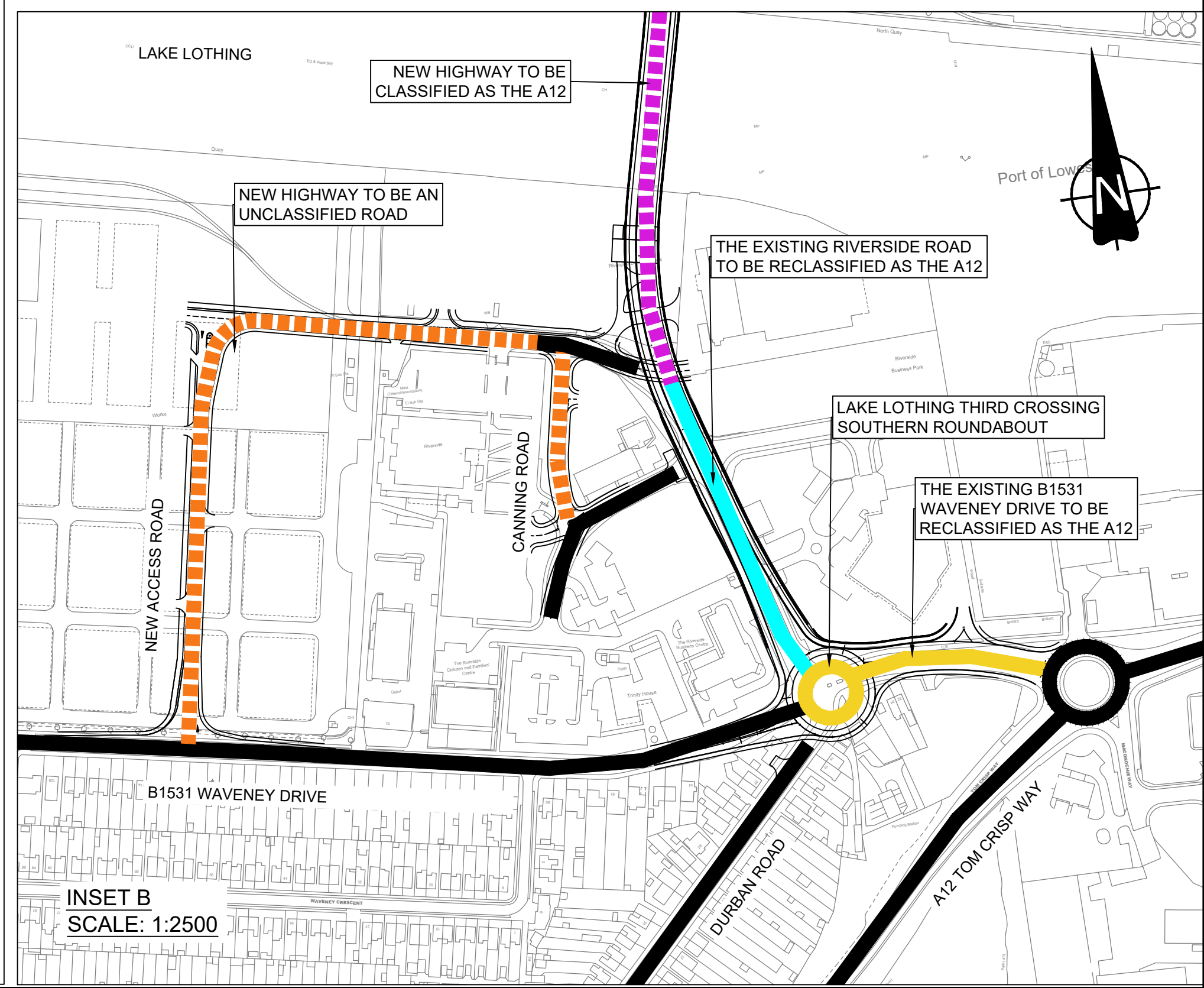
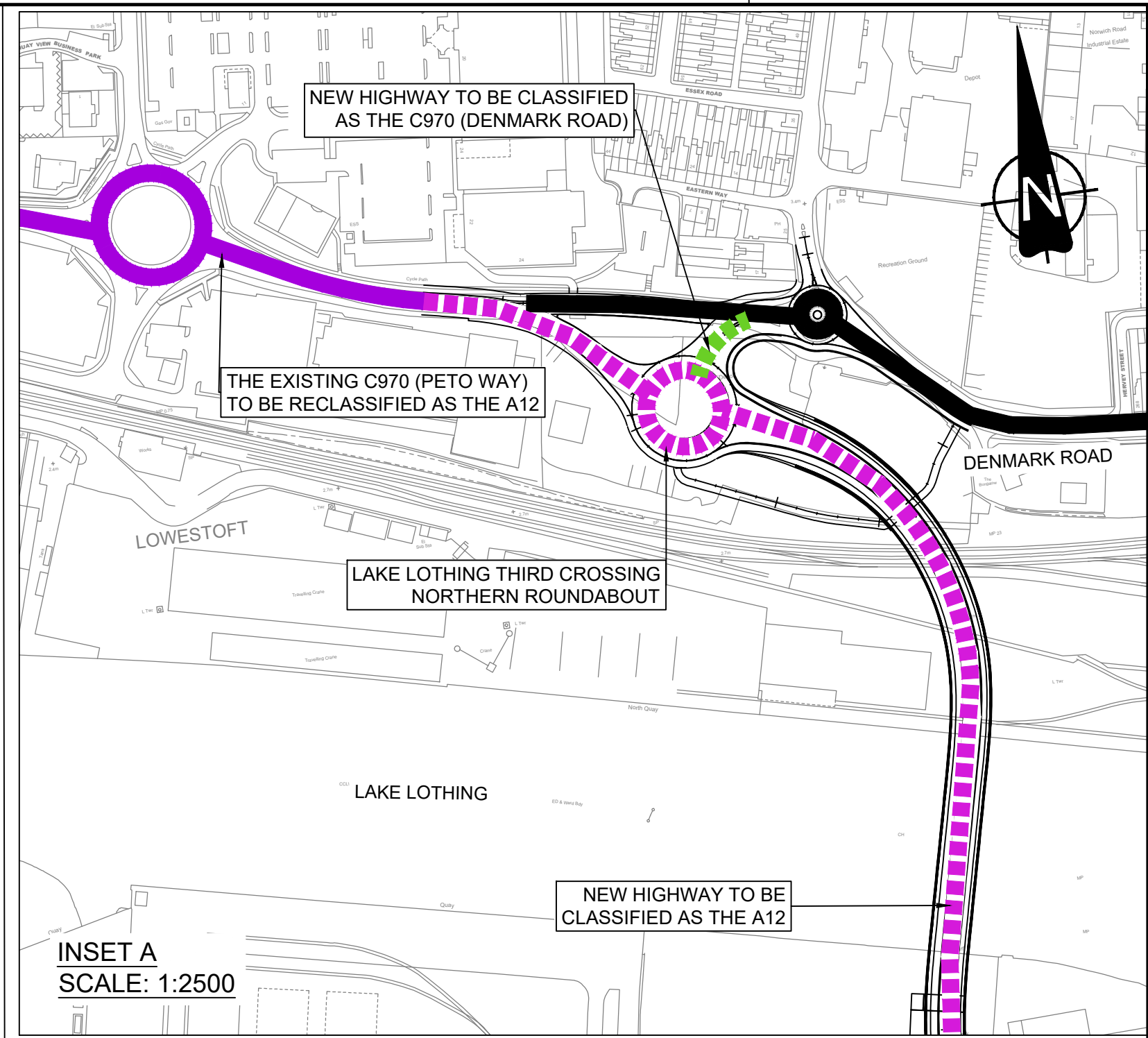
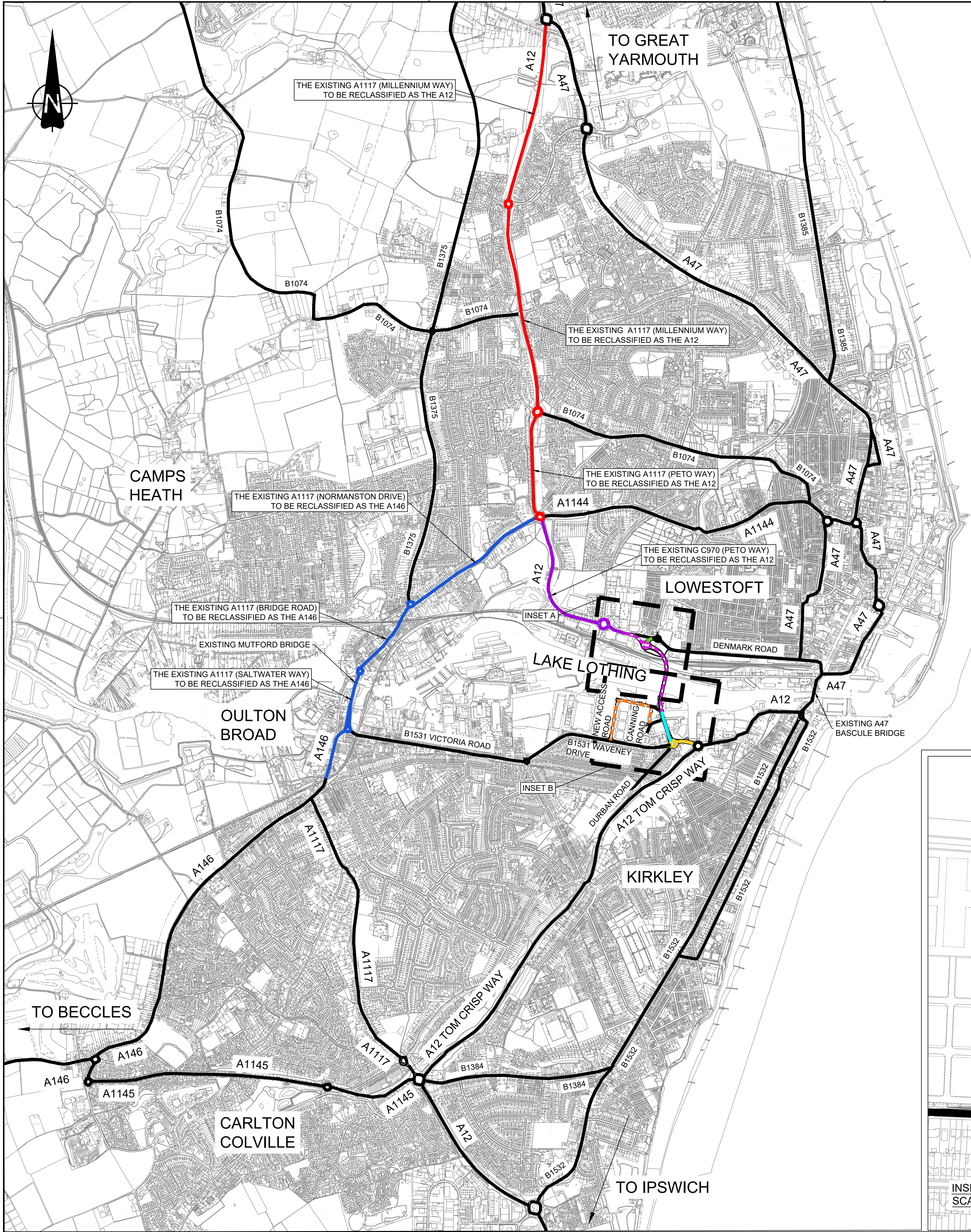
PINS Reference Number: TR010023

Author: Suffolk County Council

Document Reference: SCC/LLTC/EX/136

Date: May 2019

This page is intentionally left blank



NOT TO SCALE
LOWESTOFT OVERVIEW

KEY

EXISTING ROADS - THE CLASSIFICATION OF THESE ROADS IS UNAFFECTED BY THE DEVELOPMENT CONSENT ORDER

PROPOSED RECLASSIFICATION OF EXISTING ROADS:

- THE EXISTING A1117 TO BE RECLASSIFIED AS THE A12
- THE EXISTING B1531 WAVENEY DRIVE TO BE RECLASSIFIED AS THE A12
- THE EXISTING A1117 TO BE RECLASSIFIED AS THE A146
- THE EXISTING C970 PETO WAY TO BE RECLASSIFIED AS THE A12
- THE EXISTING RIVERSIDE ROAD TO BE RECLASSIFIED AS THE A12

CLASSIFICATION OF NEW ROADS:

- NEW HIGHWAY TO BE CLASSIFIED AS THE A12
- NEW HIGHWAY TO BE CLASSIFIED AS THE C970 (DENMARK ROAD)
- NEW HIGHWAY TO BE AN UNCLASSIFIED ROAD

NOTES

- THIS PLAN SHOULD BE READ IN CONJUNCTION WITH OTHER PLANS AND DOCUMENTS RELATING TO THE APPLICATION FOR DEVELOPMENT CONSENT, IN PARTICULAR ARTICLE 11 OF AND SCHEDULE 3 TO THE DEVELOPMENT CONSENT ORDER.
- THE ROADS IDENTIFIED ON THIS PLAN ARE TO BE CLASSIFIED AS PROVIDED FOR IN THE DEVELOPMENT CONSENT ORDER.
- THE DESIGN SHOWN HERE IS FOR ILLUSTRATIVE PURPOSES ONLY.
- DO NOT SCALE FROM THIS DRAWING

Mapping reproduced by permission of Ordnance Survey on behalf of HMSO.
© Crown copyright and database rights 2017. All rights reserved.
Ordnance Survey licence number 100023395
Contains OS data © Crown copyright and database rights 2017.

P01	JC	PC	PC	26/04/2019
FOR DCO EXAMINATION - DEADLINE 9				
P00	ES	PC	PC	14/06/2018
FOR DCO SUBMISSION				
REVISION	DRAWN	CHECKED	APPROVED	DATE
DESCRIPTION				

PROJECT TITLE

Lake Lothing
THIRD CROSSING

DRAWING TITLE

CLASSIFICATION OF ROADS PLAN
REGULATION 5(2)(o)
SHEET 1 OF 1

DRAWING STATUS

FOR DCO EXAMINATION

DRAWN	CHECKED	APPROVED	AUTHORISED	SUITABILITY
ES	PC	PC	JB	S4
SCALE @ A1 SIZE 1:12,500		DATE 26/04/19		REVISION P01

DRAWING NUMBER

1069948-WSP-HAC-LL-DR-CH-0101

Project	Originator	Volume
Location	Type	Role
		Number